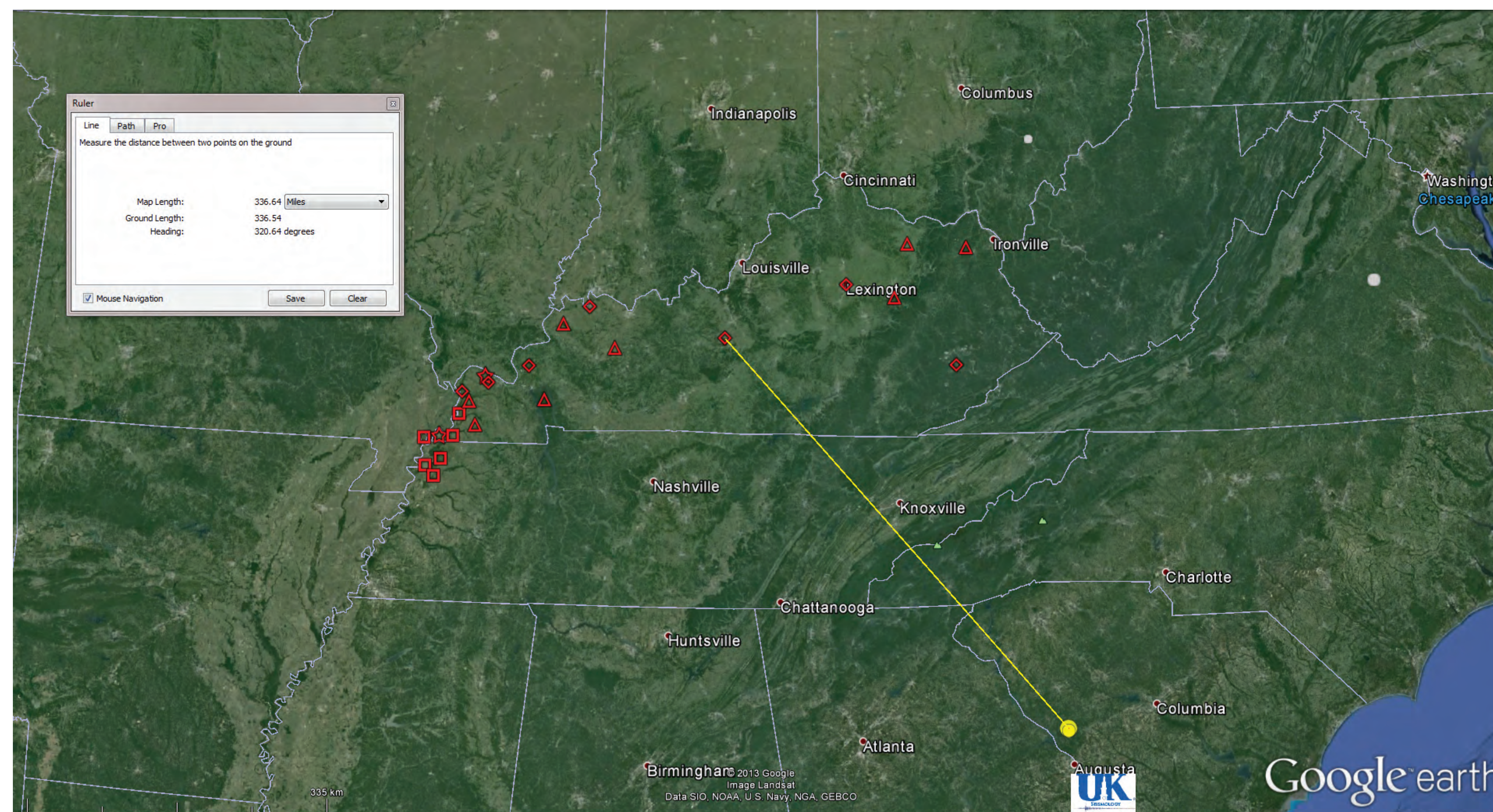
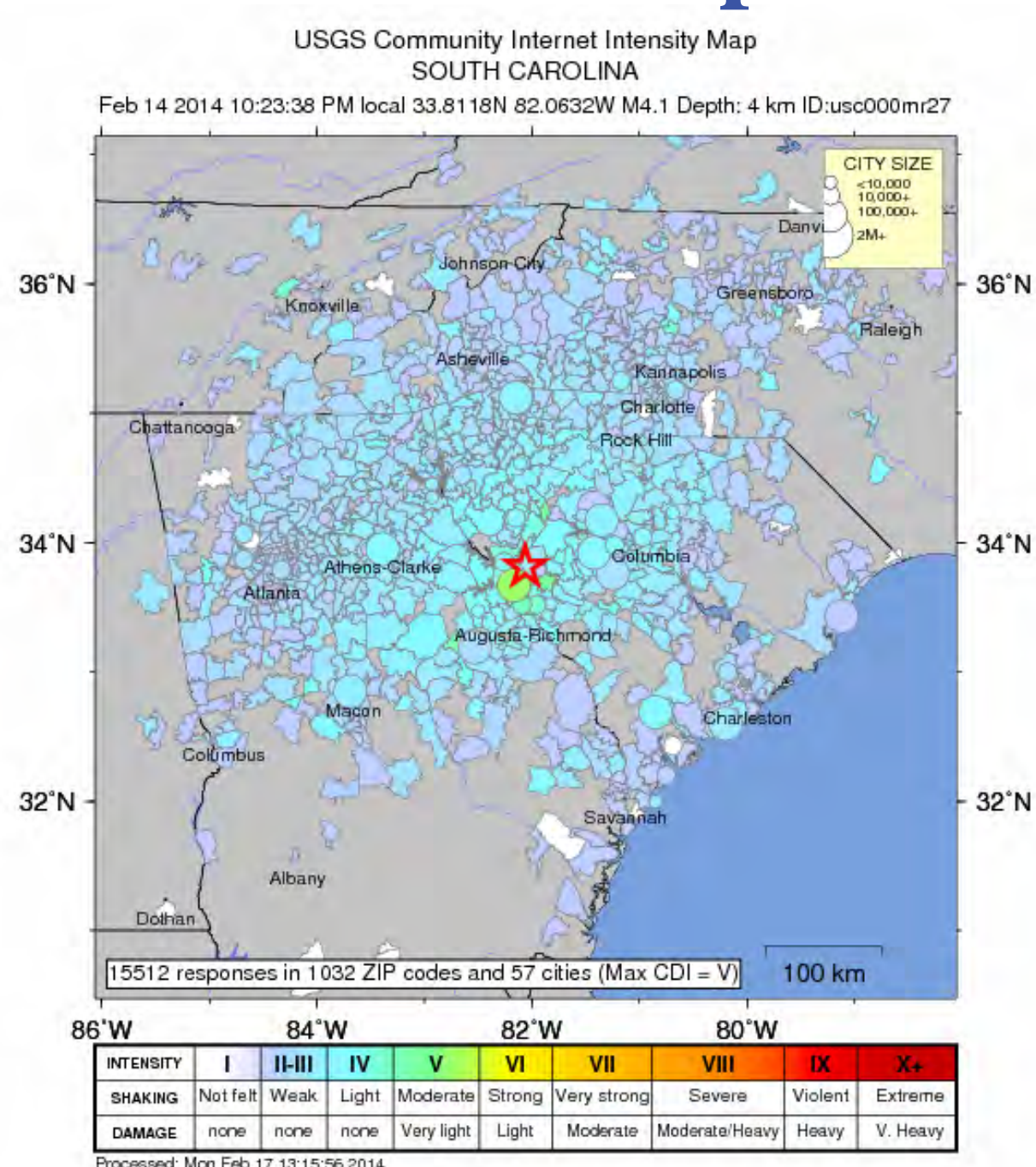


# February 15, 2014 Edgefield, SC (M 4.1)

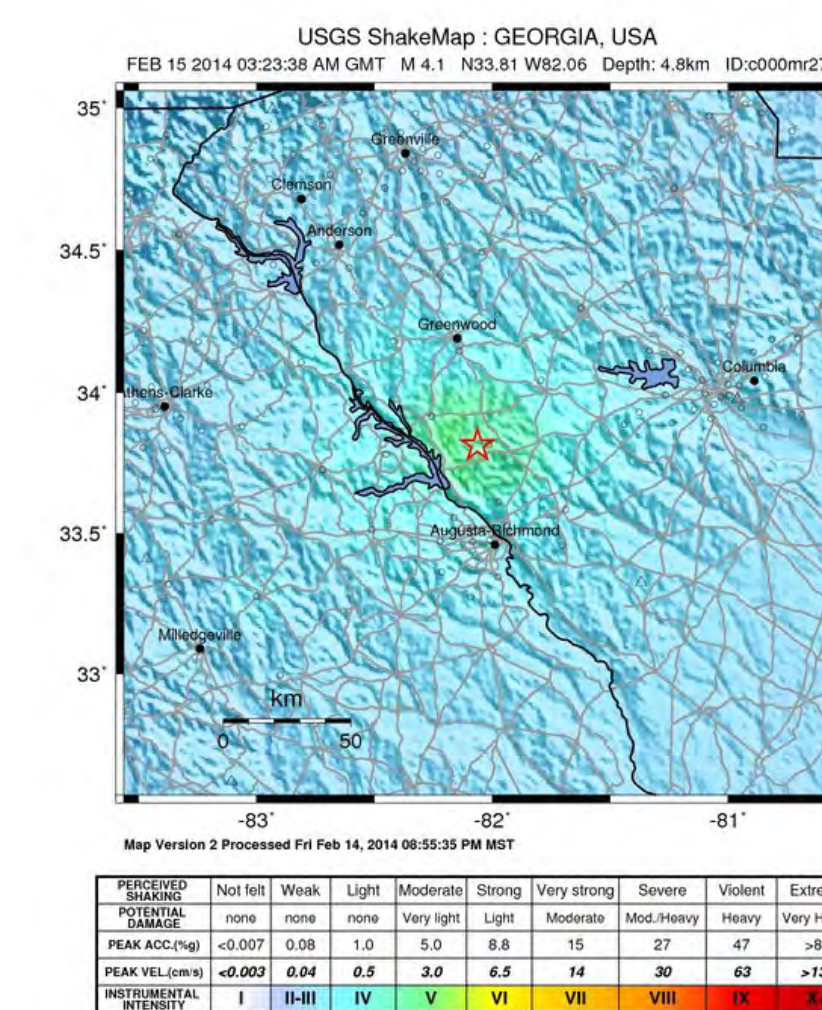
## 03:23:38 UTC / 22:23:38 (2014/02/14) EST

### University of Kentucky Kentucky Seismic and Strong Motion Network

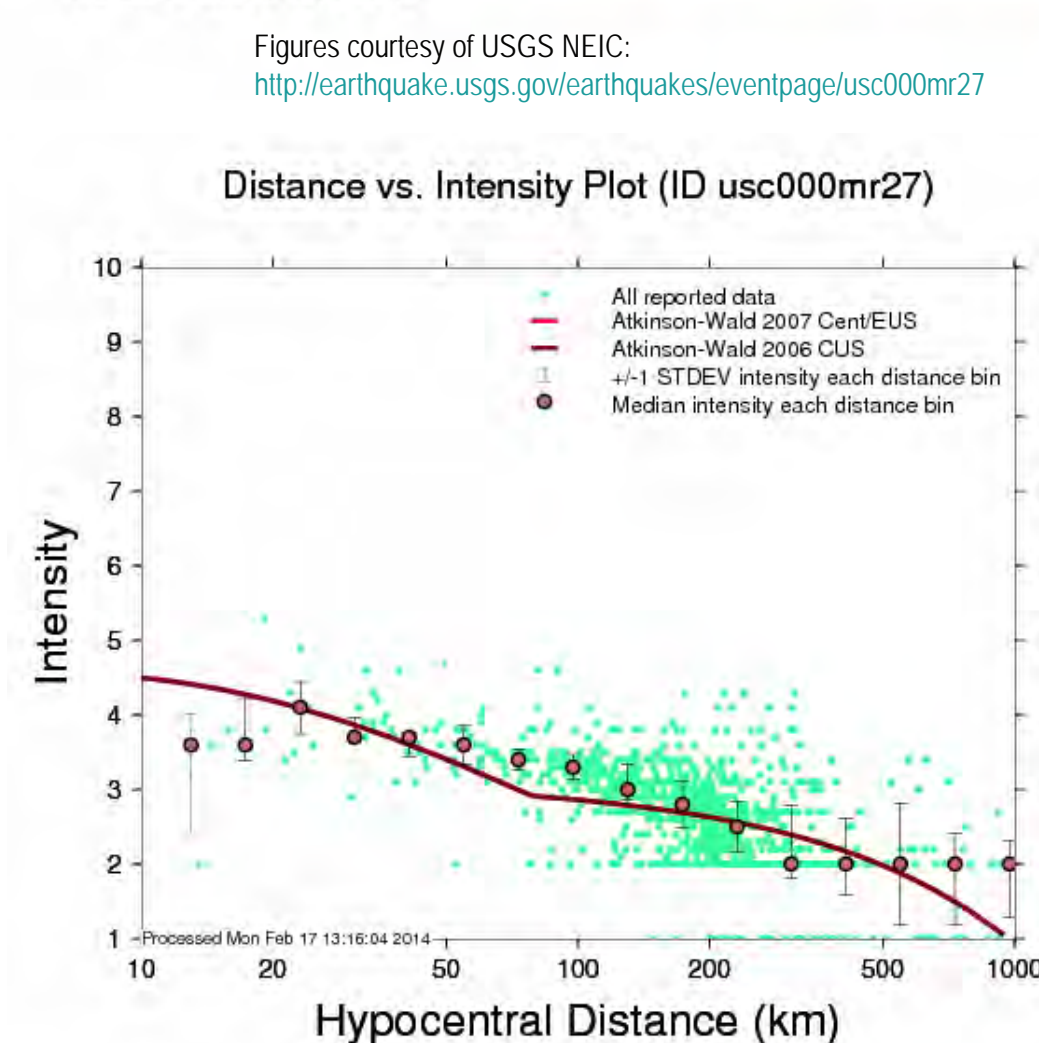
### USGS Felt Reports



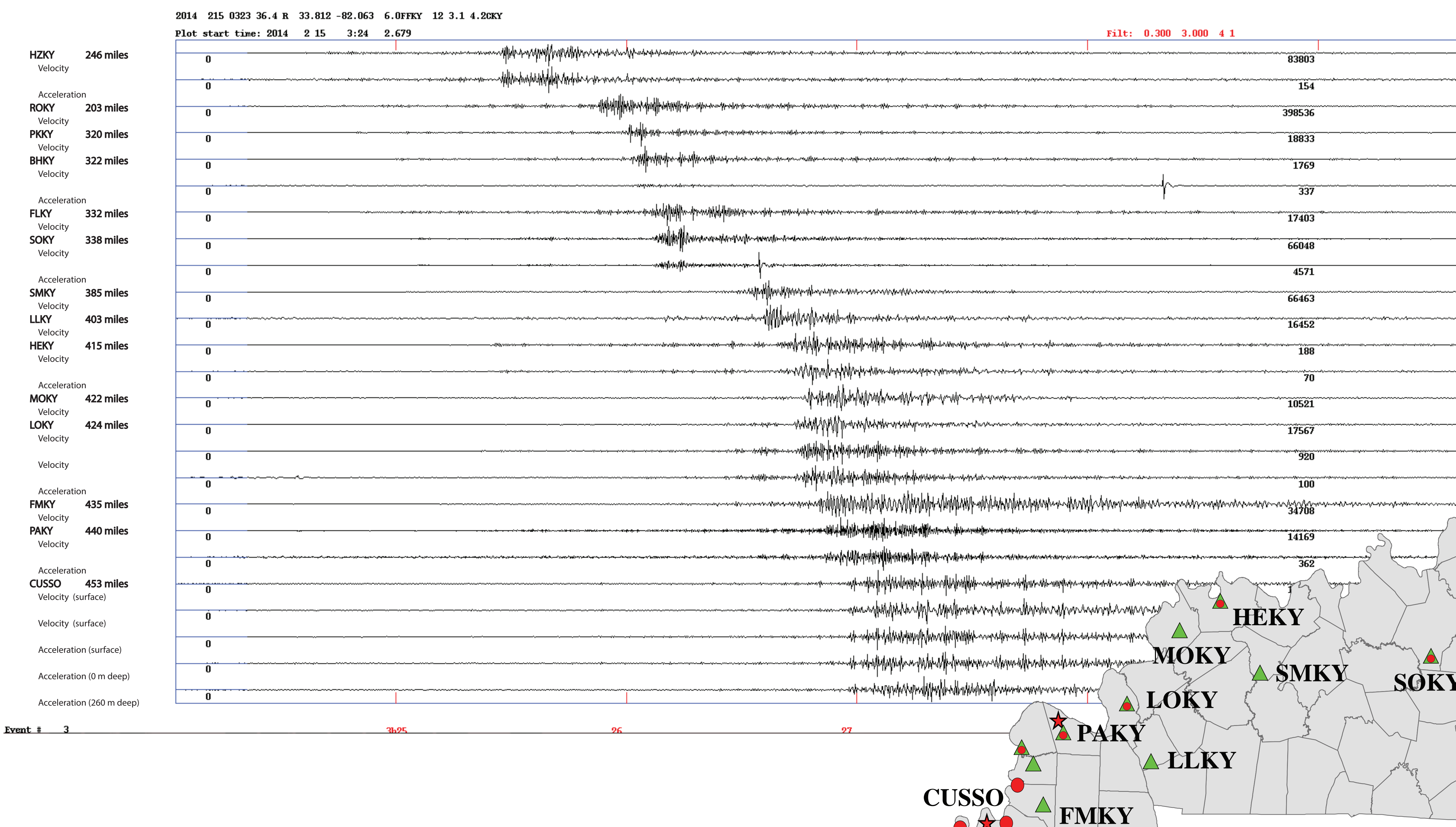
### USGS Shake Map



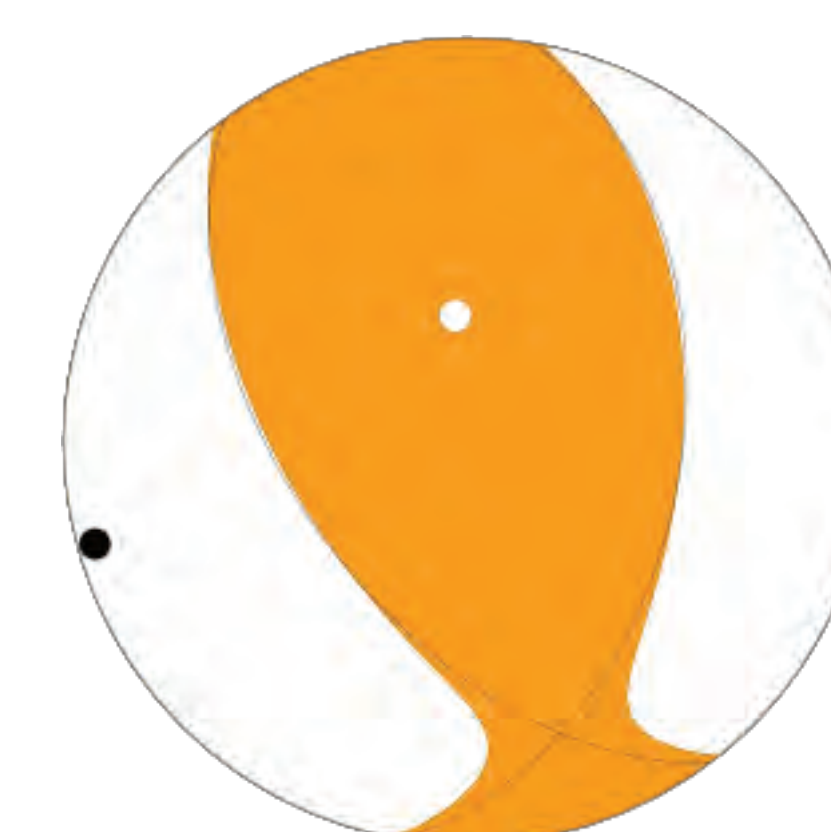
Figures courtesy of USGS NEIC:  
<http://earthquake.usgs.gov/earthquakes/eventpage/usc000mr27>



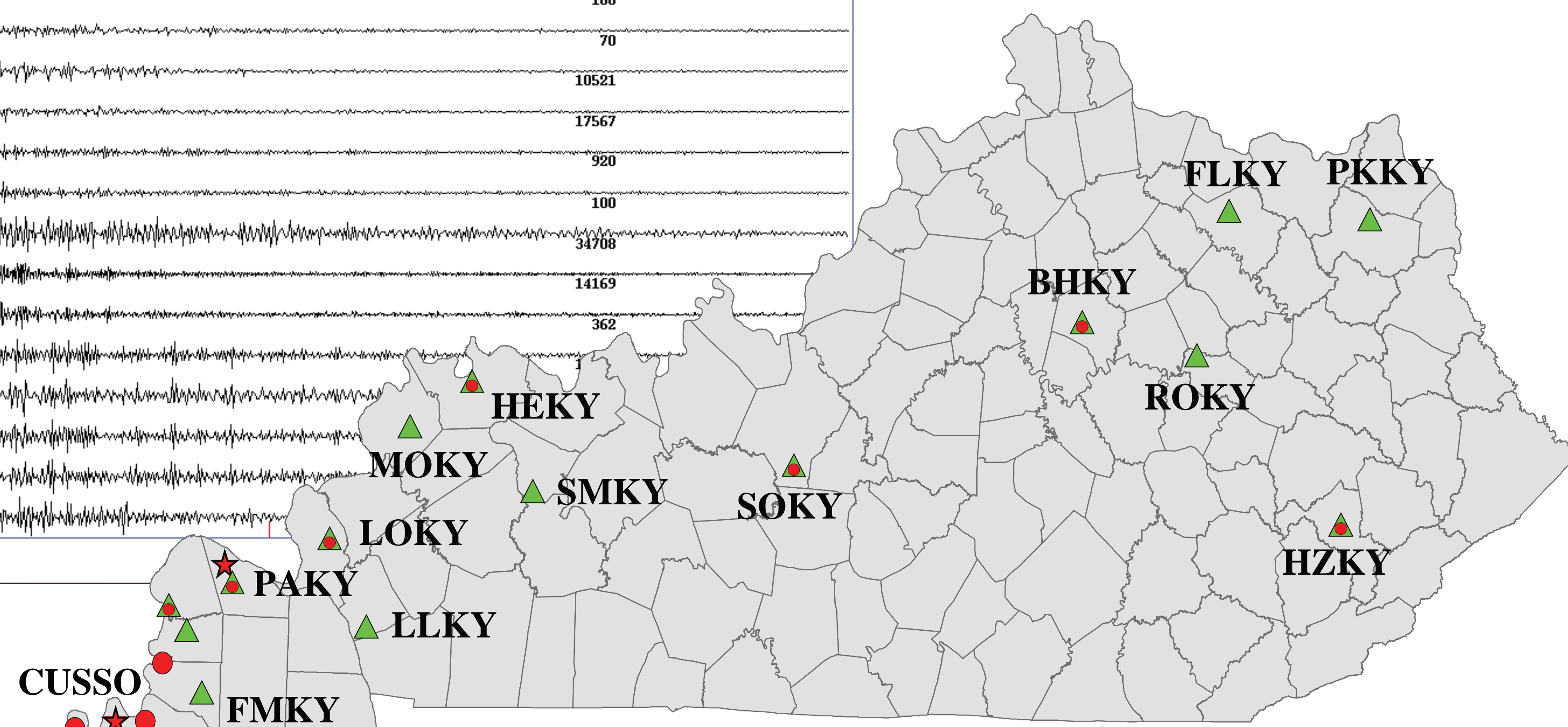
### KSSMN Seismograms (ordered by distance)



Moment: 1.81e+15 N-m  
Magnitude: 4.1  
Percent DC: 89%  
Depth: 6.0 km  
Updated: 2014-02-15 04:50:12 UTC  
Author: us  
Catalog: us  
Contributor: us  
Code: us\_c000mr27\_mwr



(Thrust Faulting on NW-SE striking fault planes)



### KSSMN Seismic Stations (stations with seismograms are labeled by name)